PRIOR COMPSTAT WK 3
Central Area - PART I CRIMES
TOTAL = 144 (150, 136, 122)
05/26/19 to 06/01/19

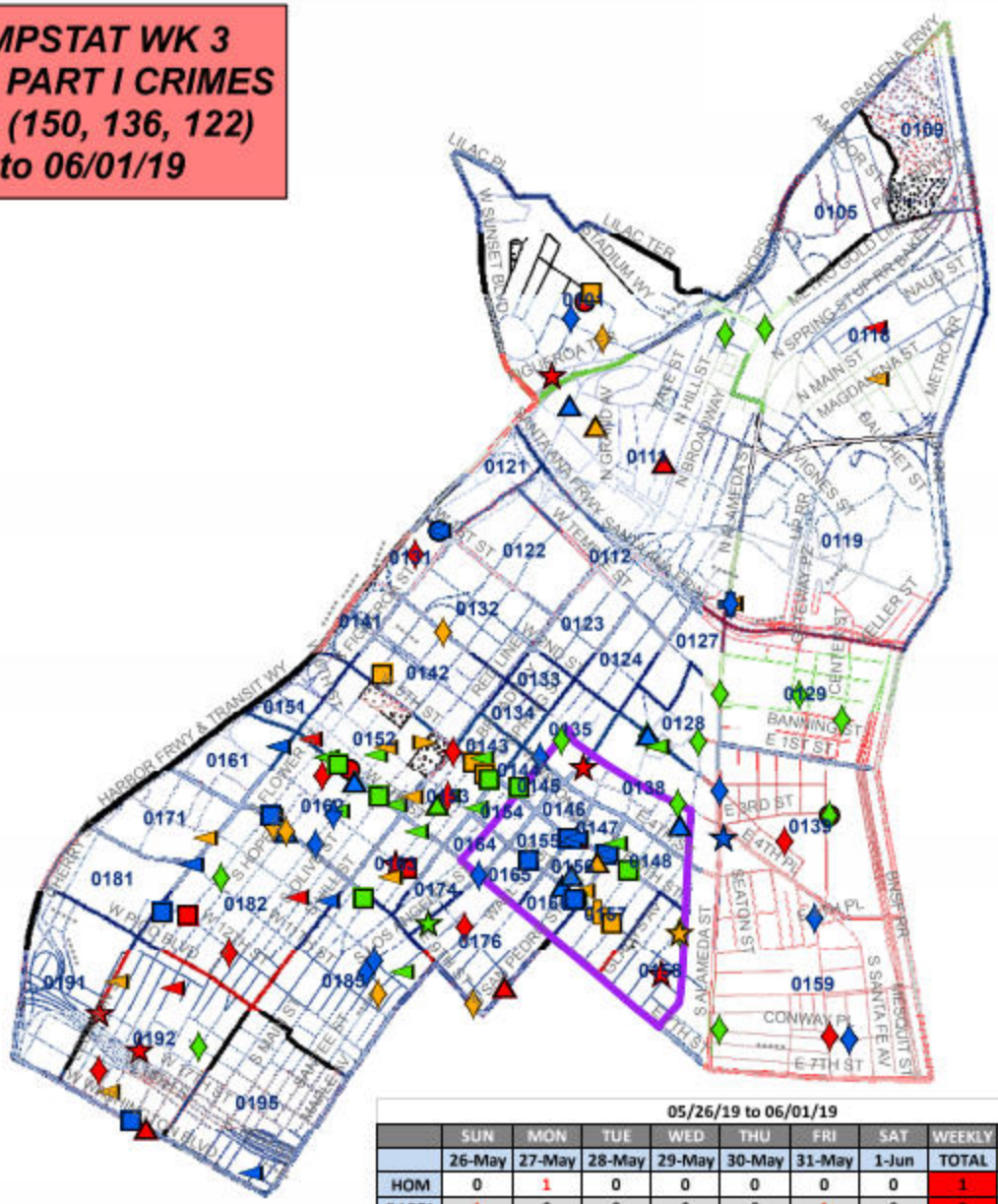

2019 YTD - 3060
2018 YTD - 2865
GOAL = 141.05

VIOLENT = 39
PROPERTY = 105

RESET = 32
2019 YTD = 703
2018 YTD = 737

AM1 29
AM2 29
PM1 43
PM2 43

Sunday 21
Monday 20
Tuesday 14
Wednesday 26
Thursday 20
Friday 26
Saturday 17

TOP RDs
0162 15
0153 11
0182 9
0192 9
0152 8
0138 7

Crime Data (148)

- RAPE AM1 (2)
- RAPE AM2 (1)
- RAPE PM1 (1)
- RAPE PM2 (1)
- ROBB AM1 (5)
- ROBB AM2 (1)
- ROBB PM1 (5)
- ROBB PM2 (4)
- AGG AM1 (4)
- AGG AM2 (3)
- AGG PM1 (8)
- AGG PM2 (12)
- BURG AM1 (1)
- BURG PM2 (2)
- GTP AM1 (1)
- GTP AM2 (4)
- GTP PM1 (2)
- GTP PM2 (4)
- GTA AM1 (1)
- GTA AM2 (1)
- GTA PM1 (1)
- GTA PM2 (2)
- BTFV AM1 (12)
- BTFV AM2 (6)
- BTFV PM1 (4)
- BTFV PM2 (16)
- THEFT AM1 (7)
- THEFT AM2 (9)
- THEFT PM1 (16)
- THEFT PM2 (12)

AM1 = 0000 to 0559
AM2 = 0600 to 1159
PM1 = 1200 to 1759
PM2 = 1800 to 2359
R.E.S.E.T.

05/26/19 to 06/01/19

	SUN	MON	TUE	WED	THU	FRI	SAT	WEEKLY	DAILY	WEEKLY
	26-May	27-May	28-May	29-May	30-May	31-May	1-Jun	TOTAL	GOAL	GOAL
HOM	0	1	0	0	0	0	0	1	0.04	0.27
RAPE1	1	0	0	0	0	1	0	2	0.26	1.84
RAPE2	0	0	0	0	0	0	0	0	0.13	0.89
ROBB	1	1	2	2	3	4	2	15	1.88	13.18
AGG	1	7	0	4	2	2	5	21	2.91	20.35
BURG	2	1	0	1	0	3	0	7	0.95	6.63
GTA	2	0	2	2	0	2	1	9	1.13	7.94
BTFV	7	4	4	8	4	11	3	41	4.73	33.09
GTP	1	0	0	0	0	0	0	1	0.78	56.86
THEFT	6	6	6	9	11	3	6	47	7.34	
TOTAL	21	20	14	26	20	26	17	144	20.15	141.05

Map prepared by Central Area Crime Analysis Detail on 06/03/19 1035 HRS. For internal distribution only.

COMPSTAT PRIOR WK 3
Central Area - VIOLENT CRIMES
TOTAL = 39 (42, 40, 35)
05/26/19 to 06/01/19

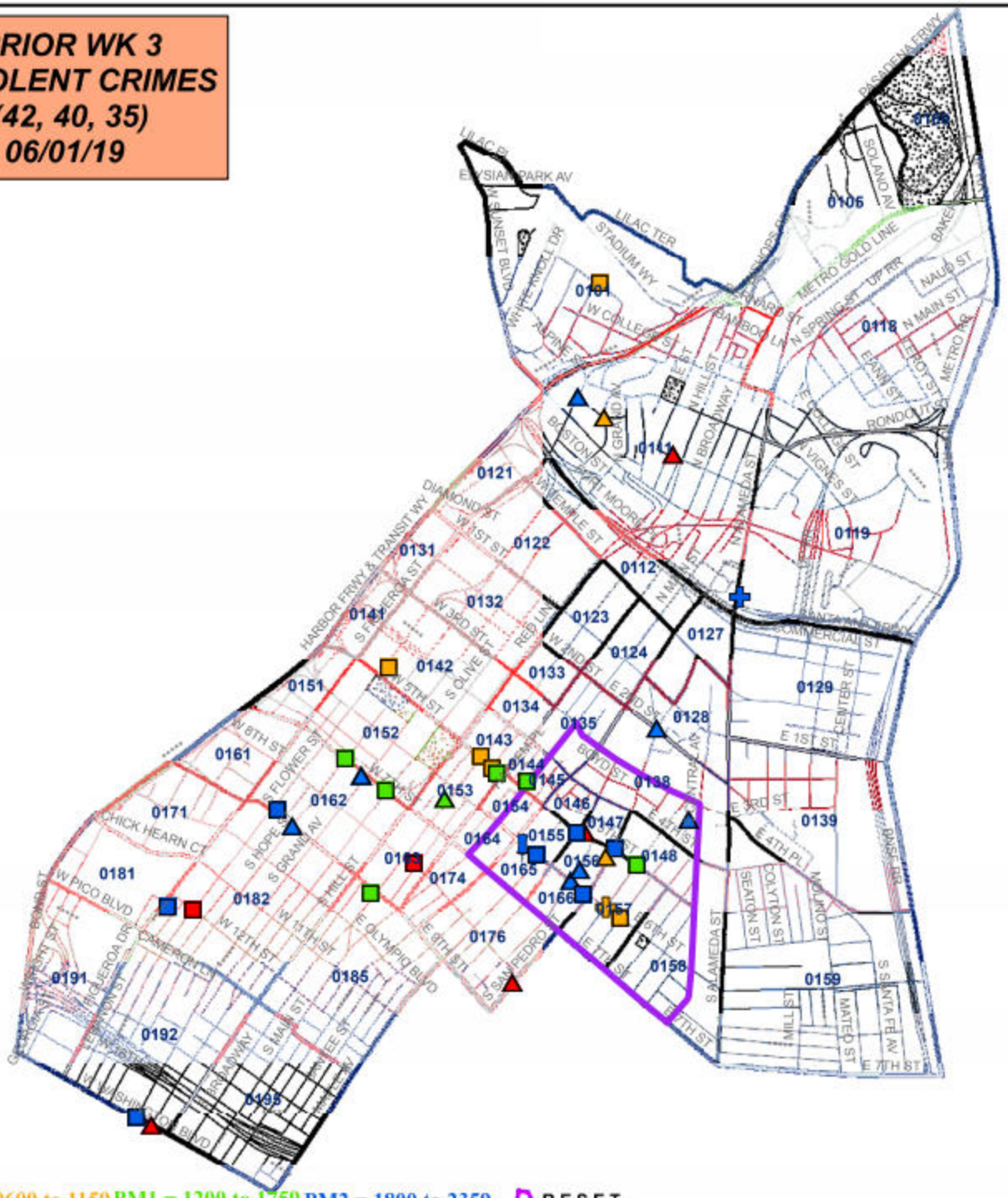

Crime Data (39)
- HOM PM2 (1)
- RAPE AM2 (1)
- RAPE PM2 (1)
- ROBB AM1 (4)
- ROBB AM2 (2)
- ROBB PM1 (2)
- ROBB PM2 (7)
- AGG AM1 (2)
- AGG AM2 (5)
- AGG PM1 (6)
- AGG PM2 (8)

DOW
- Sunday (3)
- Monday (9)
- Tuesday (2)
- Wednesday (6)
- Thursday (5)
- Friday (7)
- Saturday (7)

2019 YTD - 768
2018 YTD - 711
GOAL = 36.53

RESET - 14
2019 YTD - 302
2018 YTD - 293

TOP RDs
0153 5
0156 4
0162 4
0111 3
0157 3
0182 3

AM1 = 0000 to 0559 AM2 = 0600 to 1159 PM1 = 1200 to 1759 PM2 = 1800 to 2359 R.E.S.E.T.

Map prepared by Central Area Crime Analysis Detail on 06/03/19 0945 HRS. For internal distribution only.

PRIOR COMPSTAT WK 3
Central Area - PROPERTY CRIMES
TOTAL = 105 (108, 96, 87)
05/26/19 to 06/01/19

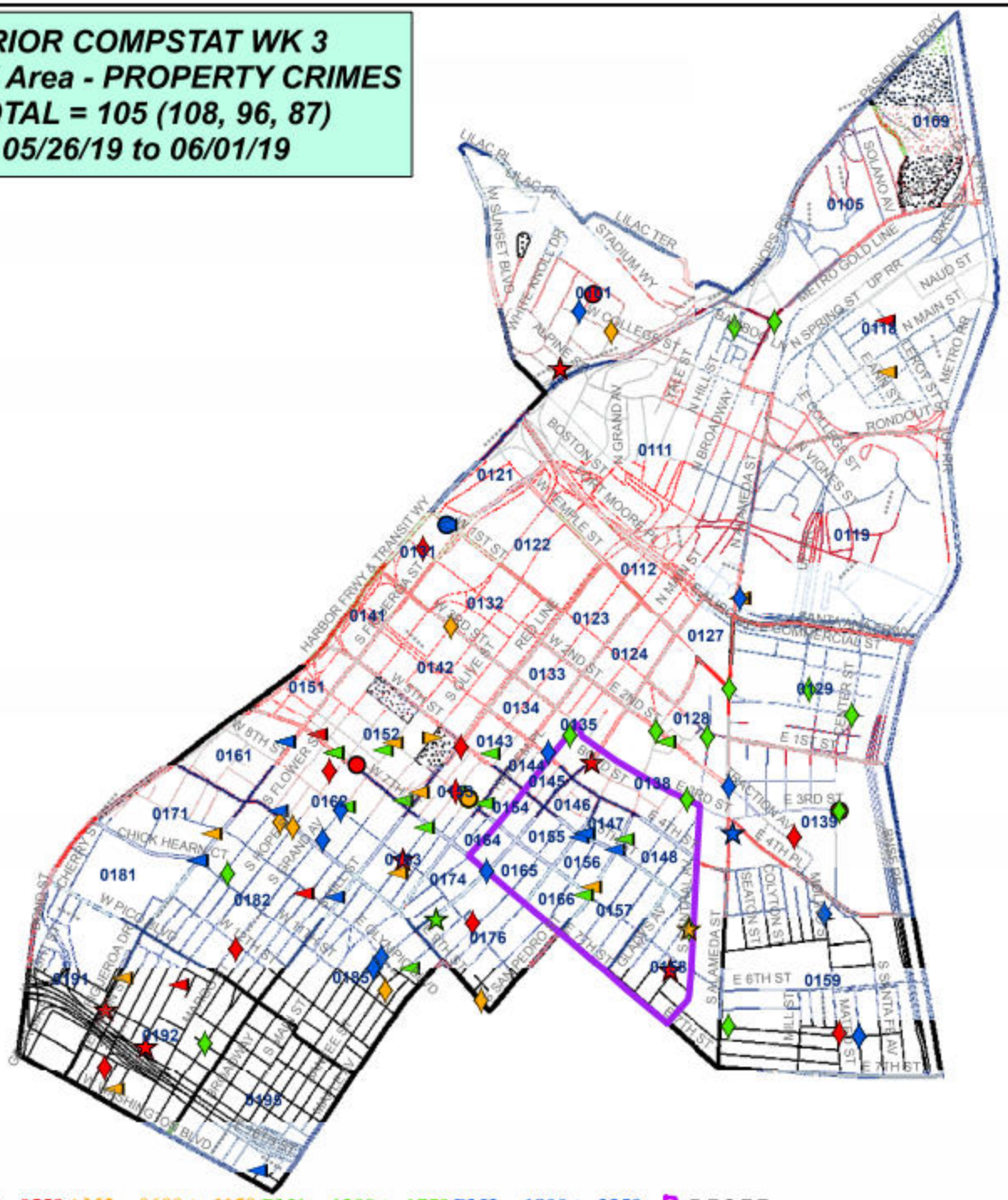

Crime Data (105)

- BURG AM1 (3)
- BURG AM2 (1)
- BURG PM1 (2)
- BURG PM2 (1)
- GTP AM2 (1)
- GTA AM1 (6)
- GTA AM2 (1)
- GTA PM1 (1)
- GTA PM2 (1)
- BTFV AM1 (9)
- BTFV AM2 (6)
- BTFV PM1 (14)
- BTFV PM2 (12)
- THEFT AM1 (5)
- THEFT AM2 (12)
- THEFT PM1 (18)
- THEFT PM2 (12)

DOW

- Sunday (18)
- Monday (11)
- Tuesday (12)
- Wednesday (20)
- Thursday (15)
- Friday (19)
- Saturday (10)

2019 YTD - 2292
2018 YTD - 2154
GOAL = 104.52

RESET - 18
2019 YTD - 401
2018 YTD - 444

AM1 = 0000 to 0559 AM2 = 0600 to 1159 PM1 = 1200 to 1759 PM2 = 1800 to 2359 R.E.S.E.T.

Map prepared by Central Area Crime Analysis Detail on 06/03/19 1020 HRS. For internal distribution only.

Central Area - HOMICIDE
TOTAL = 1 (0, 0, 0)
05/26/19 to 06/01/19

Crime Data (1)
HOM PM2 (1)
DOW
Monday (1)

2019 YTD - 3
2018 YTD - 7
GOAL = 0.27

RESET = 1
2019 YTD - 3
2018 YTD - 2

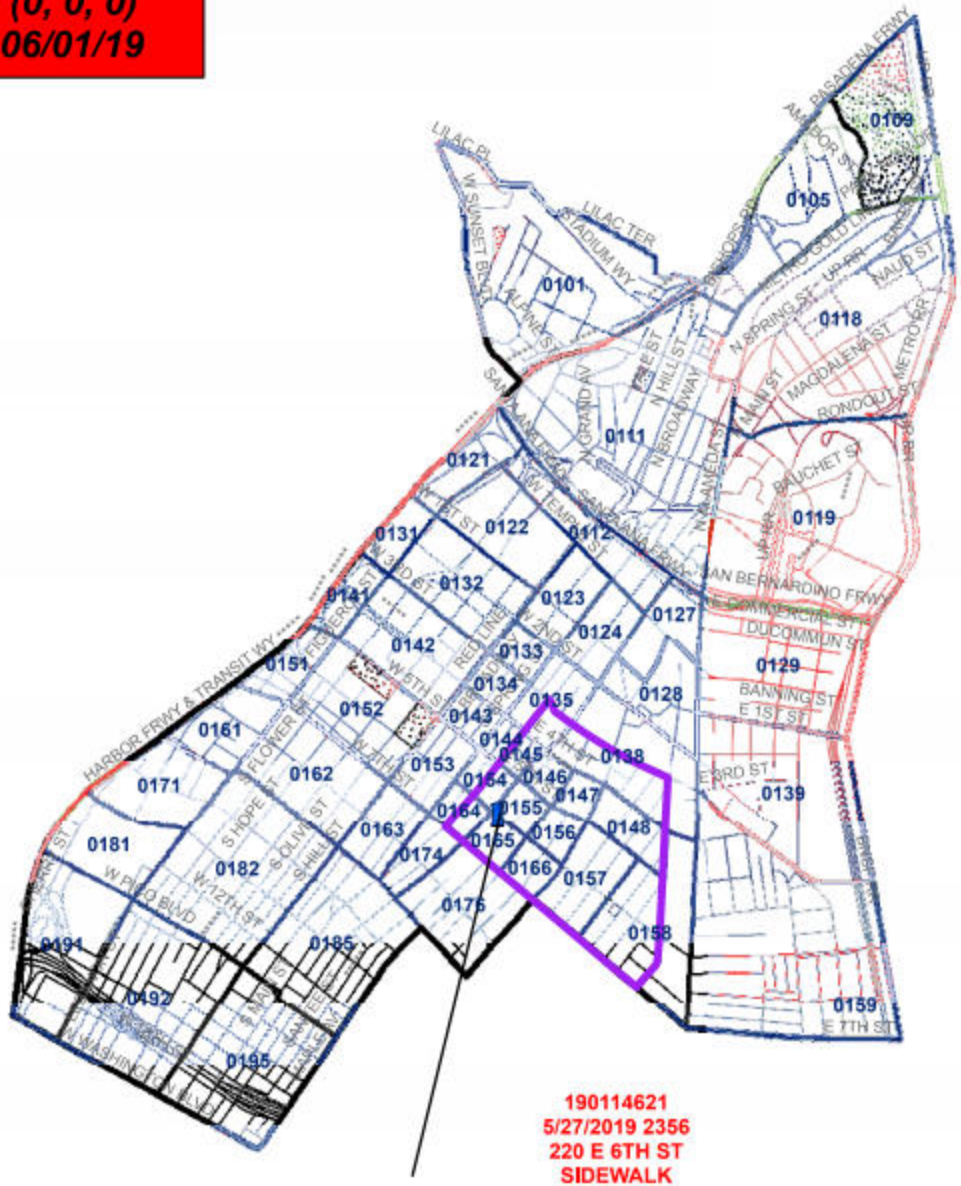

190114621
5/27/2019 2356
220 E 6TH ST
SIDEWALK
HANDGUN
SUSPECT SHOT VICTIM SEVERAL TIMES CAUSING HIS DEMISE

AM1 = 0000 to 0559 **AM2 = 0600 to 1159** **PM1 = 1200 to 1759** **PM2 = 1800 to 2359** **R.E.S.E.T.**

Map prepared by Central Area Crime Analysis Detail on 06/03/19 0715 hrs For internal distribution only.

Central Area - RAPE
RAPE 1 = 2 (4, 0, 0)
RAPE 2 = 0 (1, 2, 1)
05/26/19 to 06/01/19

** GREEN indicates Arrest
** BLUE indicates RESET
** RED indicates gun used

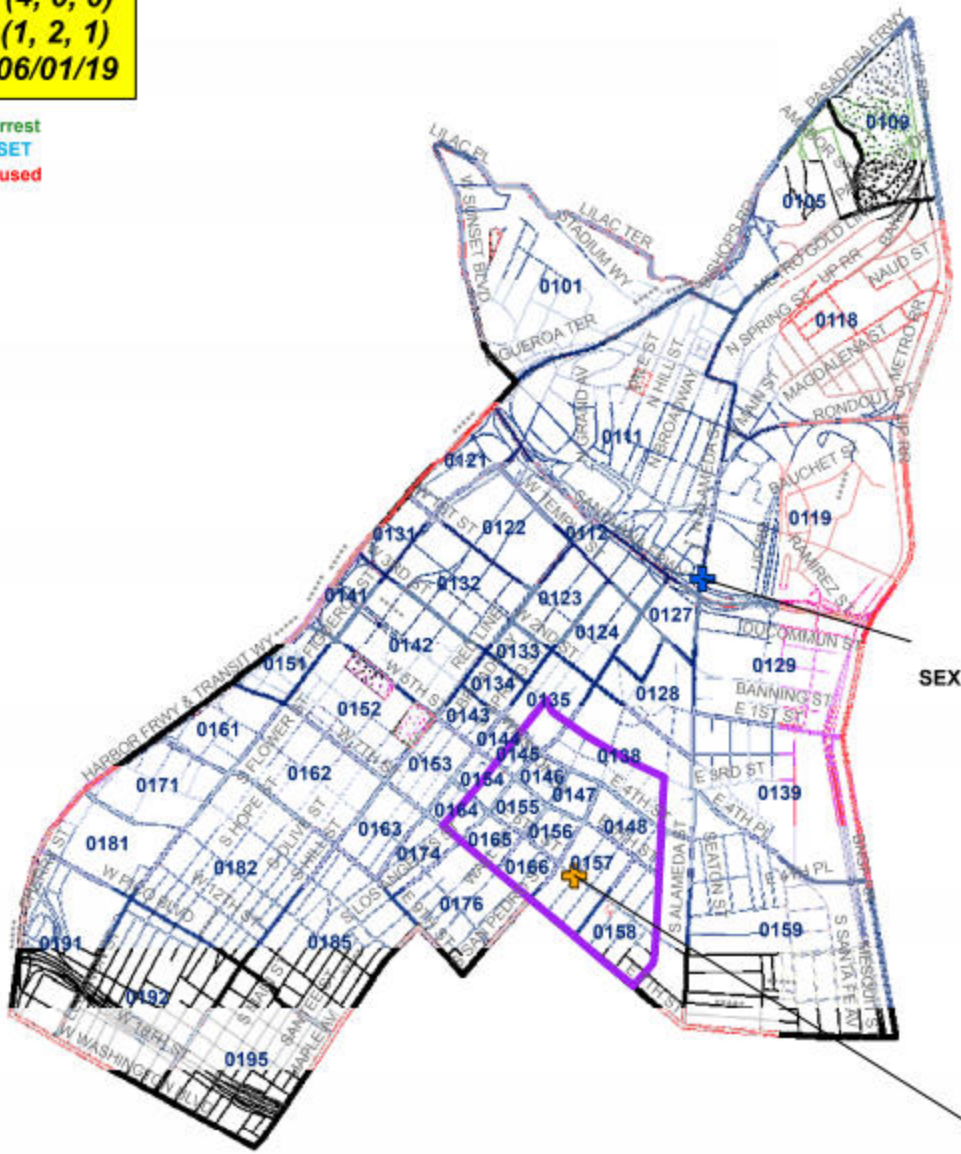

Crime Data (2)
RAPE AM2 (1)
RAPE PM2 (1)
DOW
Sunday (1)
Friday (1)

RAPE1
2019 YTD - 38
2018 YTD - 43

RAPE2
2019 YTD - 23
2018 YTD - 24

GOAL
RAPE1 = 1.84
RAPE2 = 0.89

RESET
RAPE 1 - 1
2019 YTD - 16
2018 YTD - 13

RAPE 2 - 0
2019 YTD - 9
2018 YTD - 13

RAPE1 (2)
190114967
5/31/2019 2100
800 N ALAMEDA ST
SEX ORIENTD/BK STORE/STRIP CLUB/GENTLEMAN CLUB
M B BLK ? 507 145 54

RAPE1 (1)
190114506
5/26/2019 0825
6TH & CROCKER
SIDEWALK
STRONG-ARM
BK# 5640323

AM1 = 0000 to 0559 AM2 = 0600 to 1159 PM1 = 1200 to 1759 PM2 = 1800 to 2359 R.E.S.E.T.

Map prepared by Central Area Crime Analysis Detail on 06/03/19 0730 HRS. For internal distribution only.

Central Area - ROBBERY
TOTAL = 15 (14, 14, 17)
05/26/19 to 06/01/19

**Light BLUE Indicates RESET
**BLUE Indicates simulated gun
** GREEN indicates Arrest
** RED indicates gun used

Crime Data (15)
- ROBB AM1 (4)
- ROBB AM2 (2)
- ROBB PM1 (2)
- ROBB PM2 (7)

DOW
- Sunday (1)
- Monday (1)
- Tuesday (2)
- Wednesday (2)
- Thursday (3)
- Friday (4)
- Saturday (2)

2019 YTD - 284
2018 YTD - 255
GOAL = 13.18

RESET - 6
2019 YTD - 98
2018 YTD - 102

190114921 (13)
5/31/2019 2200
BARTLETT & SUNSET
HANDGUN
STREET/PARKWAYS
M H BLK ? 507 167 25

190114685 (5)
5/29/2019 0935
BARTLETT ST & BUNKER HILL
STRONG-ARM
SIDEWALK
M H BRO BRO 600 250 35

190114548 (2)
5/27/2019 0550
571 ORD ST
SEMI-AUTOMATIC PISTOL
STREET/PARKWAYS
S1: M B BLK BRO 510 180 20
S2: M B BLK BRO 510 180 20

190114888 (11)
5/31/2019 1550
617 S BROADWAY
STRONG-ARM
OTHER STORE

190114972 (14)
6/1/2019 1805
600 W 7TH ST
STRONG-ARM
SIDEWALK
BK# 5646484

190114834 (9)
5/30/2019 1335
600 W 7TH ST
STRONG-ARM
OTHER BUSINESS
STRONG-ARM
M B BLK BRO 509 160 53/60

190114828 (8)
5/30/2019 2005
2ND ST & SAN PEDRO ST
STRONG-ARM
MINI-MART
F B BLK BRO 508 130 61

190114895 (12)
5/31/2019 1900
325 TOWNE AV
UNKNOWN WEAPON
SIDEWALK
M B ? ? 505 150 50

190114722 (6)
5/29/2019 1855
9TH ST & HOPE ST
STRONG-ARM
SIDEWALK
S1: M B BLK BLK 507 160 20
S2: M B BLK ? 508 160 20
S VEH: BMW 4D 2004 BLK [redacted] CA

190114739 (7)
5/30/2019 0500
303 E 5TH ST
STRONG-ARM
SIDEWALK
S1: M B BLK ? 511 240 30
S2: F B ? ? 510 130 40

190114646 (3)
5/28/2019 1130
505 S SAN PEDRO ST
KNIFE/CUTTING INSTRUMENT
STREET/PARKWAYS
M 607 170 30/40

190114979 (15)
6/1/2019 2120
570 SAN JULIAN ST
STRONG-ARM
STREET/PARKWAYS
S1: M B BLK BRO 601 195 45
S2: M B BLK BRO 510 170 45

190114835 (10)
5/31/2019 0300
OLIVE & WASHINGTON
UNKNOWN WEAPON
PARKING LOT
S1: M H BLK BRO 510 170 25
S2: M H BLK BRO 509 150 ?

190114547 (1)
5/26/2019 0420
8TH & SAN PEDRO
STRONG-ARM
SIDEWALK
M H BRO 602 190 40/49

190114649 (4)
5/28/2019 2005
SAN JULIAN ST & 6TH ST
STRONG-ARM
STREET/PARKWAYS
M B ? BRO 511 200 25/35

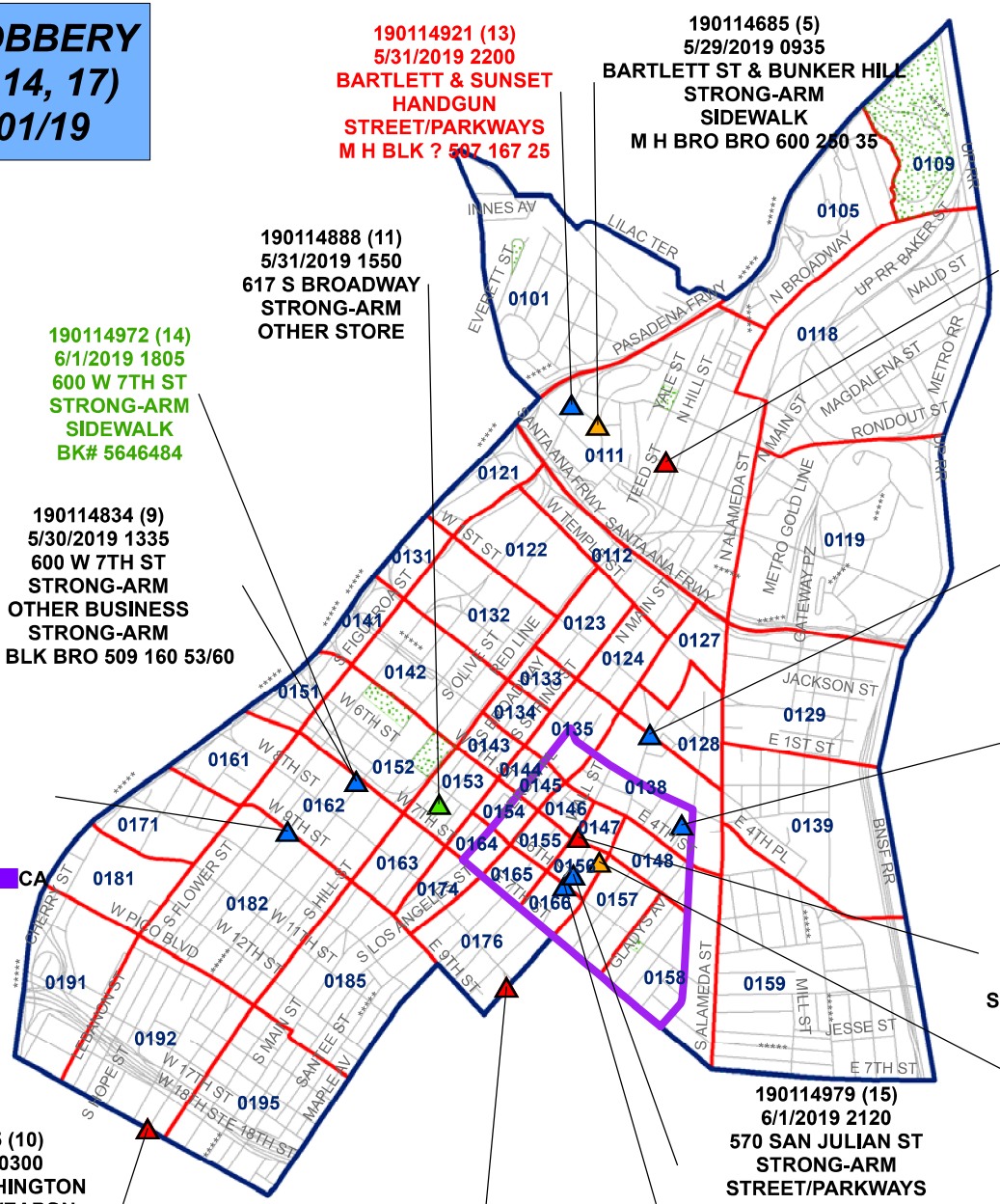

AM1 = 0000 to 0559 AM2 = 0600 to 1159 PM1 = 1200 to 1759 PM2 = 1800 to 2359 R.E.S.E.T.

Map prepared by Central Area Crime Analysis Detail on 06/03/19 0900 HRS. For internal distribution only.

Central Area - AGGRAVATED ASSAULTS
TOTAL = 21 (23, 24, 17)
05/26/19 to 06/02/19

**RED Indicates gun used
**GREEN Indicates Arrest
**Light BLUE Indicates RESET
**BLUE Indicates simulated gun

190114648 (7)
5/27/2019 2210
501 S SPRING ST
SIDEWALK
UNK TYPE CUTTING INSTR
M B BLK BRO 20/25

190114951 (18)
6/1/2019 1330
501 S SPRING ST
MULTI-UNIT DWELLING
OTHER KNIFE
F B BLK BRO 502 170 31

190114706 (4)
5/27/2019 1000
995 FIGUEROA TR
MULTI-UNIT DWELLING
SCALDING LIQUID
M F BLK BRO 507 160 40

190114861 (15)
5/31/2019 1015
212 W 5TH ST
MULTI-UNIT DWELLING
UNKNOWN WEAPON
BK# 5645126

190114813 (9)
5/29/2019 0805
444 S FLOWER ST
SIDEWALK
KNIFE/CUTTING INSTRUMENT
M W GRY BLK 511 220 30/40

190114543 (1)
5/26/2019 0001
5TH & BROADWAY
SIDEWALK
HAMMER

190114726 (10)
5/29/2019 1650
451 S MAIN ST
MULTI-UNIT DWELLING
STICK
BK# 5643510

190114956 (19)
6/1/2019 1600
7TH & OLIVE
SIDEWALK
CAUSTIC CHEMICAL/POISON
BK# 5646461

190114986 (21)
6/1/2019 2130
E 5TH ST & WALL ST
STREET/PARKWAYS
STRONG-ARM
S1: M B 600 18
S2: M B 509 18
S3: M B 600 18

190114946 (17)
6/1/2019 1220
7TH & HOPE
SIDEWALK
OTHER KNIFE
BK# 5646298

190114579 (6)
5/27/2019 1840
5TH ST & SAN PEDRO
SIDEWALK
UNKNOWN WEAPON
BK# 5641346
5641347
5641380

190114933 (16)
5/31/2019 2130
645 W 9TH ST
SIDEWALK
STRONG-ARM
M B ? ? 507 160 30

190114978 (20)
6/1/2019 1700
5TH ST & CROCKER ST
STREET/PARKWAYS
STRONG-ARM

190114731 (12)
5/29/2019 2100
1200 S FIGUEROA ST
SIDEWALK
STRONG-ARM
M H BAL BRO 600 230 50/55

190114783 (13)
5/30/2019 1145
6TH & TOWNE
STREET/PARKWAYS
PIPE/METAL PIPE
S1: M B BLK ? 603 230 30/40
S2: M B BLK ? 504 230 30

190114529 (2)
5/27/2019 0030
12TH & FLOWER
SIDEWALK
HANDGUN
M W BAL BRO 509 160 30

190114535 (3)
5/27/2019 0210
221 W 8TH ST
LIQUOR STORE
UNKNOWN WEAPON
M H RED ? ? ? 30

190114729 (11)
5/29/2019 1945
601 S SAN PEDRO ST
MISSIONS/SHELTERS
FOLDING KNIFE
BK# 5643496

190114821 (14)
5/30/2019 2115
W WASHINGTON & S GRAND AV
MTA - BLUE LINE - GRAND/LATTC
UNK TYPE CUTTING INSTR

190114569 (5)
5/27/2019 1215
901 S BROADWAY
MULTI-UNIT DWELLING
STRONG-ARM
BK# 5641123

190114589 (8)
5/27/2019 2235
6TH & MAPLE
SIDEWALK
SCISSORS
BK# 5641551

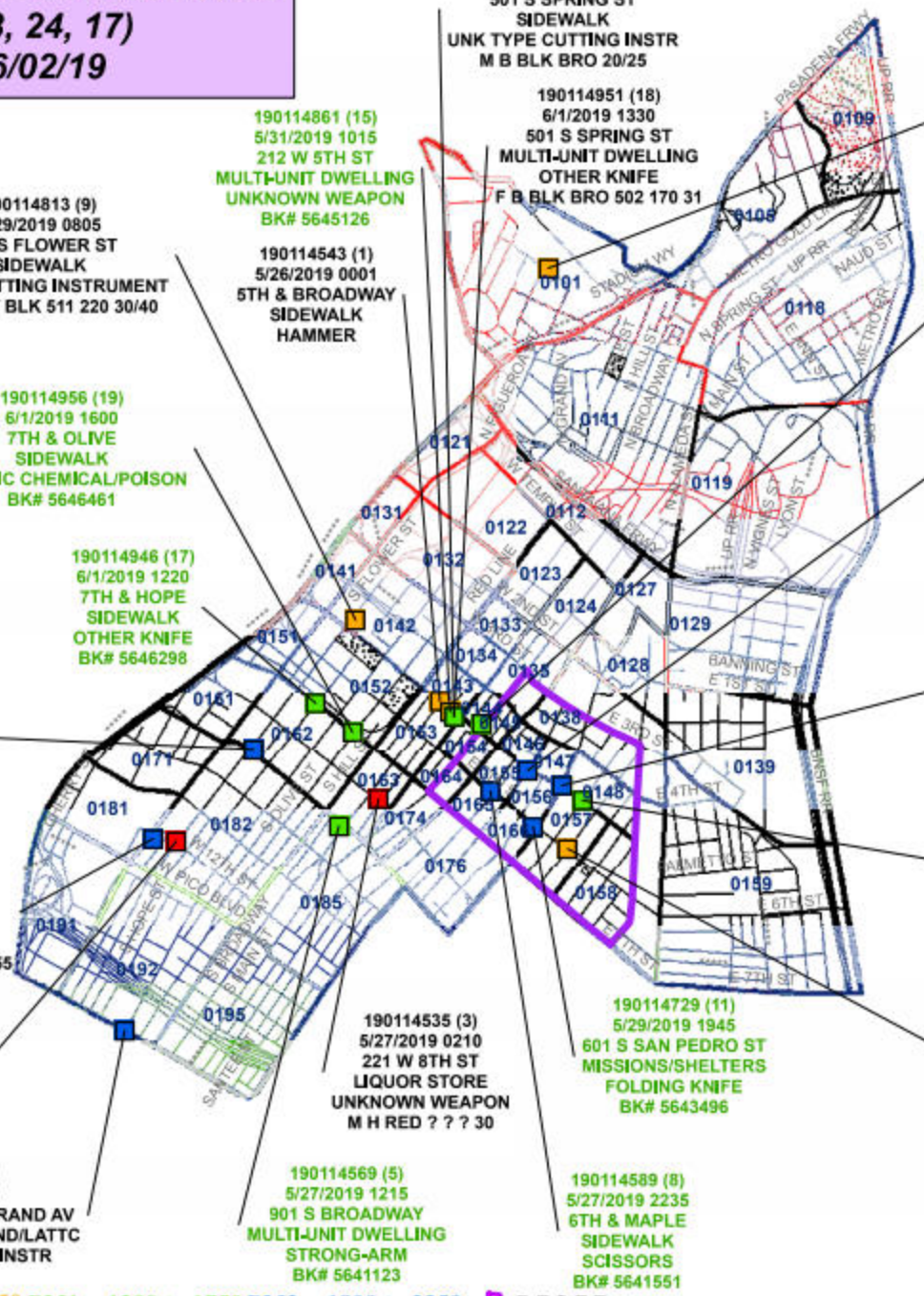

AM1 = 0000 to 0559 AM2 = 0600 to 1159 PM1 = 1200 to 1759 PM2 = 1800 to 2359 R.E.S.E.T.

Crime Data (21)
- AGG AM1 (2)
- AGG AM2 (5)
- AGG PM1 (6)
- AGG PM2 (8)

DOW
- Sunday (1)
- Monday (7)
- Wednesday (4)
- Thursday (2)
- Friday (2)
- Saturday (5)

DV AGG
236 = 4
626 = 12

2019 YTD - 420
2018 YTD - 382
GOAL = 20.35

RESET - 6
2019 YTD - 176
2018 YTD - 163

Map prepared by Central Area Crime Analysis Detail on 06/03/19 0930 HRS. For internal distribution only.

Central Area - BURGLARY
TOTAL = 7 (4, 3, 4)
05/26/19 to 06/01/19

** RED indicates gun used
** GREEN indicates Arrest
**LIGT BLUE Indicates RESET

Crime Data (7)
- BURG AM1 (3)
- BURG AM2 (1)
- BURG PM1 (2)
- BURG PM2 (1)

DOW
- Sunday (2)
- Monday (1)
- Wednesday (1)
- Friday (3)

2019 YTD - 126
2018 YTD - 141
GOAL = 6.63

RESET - 0
2019 YTD - 24
2018 YTD - 21

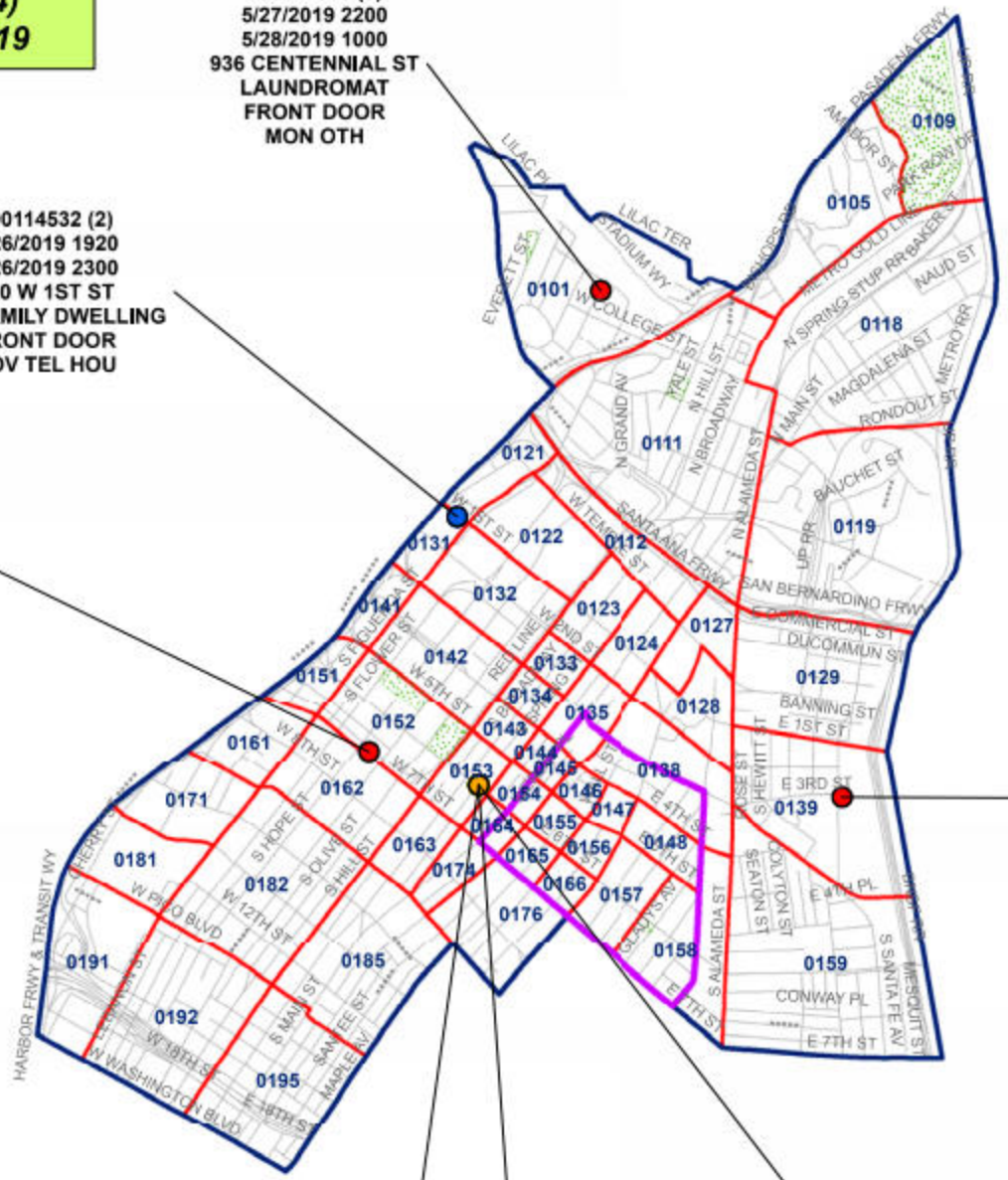

190114620 (3)
5/27/2019 2200
5/28/2019 1000
936 CENTENNIAL ST
LAUNDROMAT
FRONT DOOR
MON OTH

190114532 (2)
5/26/2019 1920
5/26/2019 2300
940 W 1ST ST
SGL FAMILY DWELLING
FRONT DOOR
ADV TEL HOU

190114461 (1)
5/26/2019 0320
5/26/2019 0320
617 W 7TH ST
DRUG STORE
FRONT WINDOW
OTH

190114716 (4)
5/29/2019 0227
5/29/2019 0227
300 S SANTA FE AV
CLOTHING STORE
REAR DOOR
BIK PUR WAL

190115014 (5)
5/31/2019 0630
5/31/2019 0630
215 W 6TH ST
MULTI-UNIT DWELLING
FRONT DOOR
NON

190114924 (6)
5/31/2019 0900
5/31/2019 1715
215 W 6TH ST
MULTI-UNIT DWELLING
FRONT DOOR
LAP CLO OTH

190114914 (7)
5/31/2019 1200
5/31/2019 1400
215 W 6TH ST
MULTI-UNIT DWELLING
FRONT DOOR
MON

AM1 = 0000 to 0559 AM2 = 0600 to 1159 PM1 = 1200 to 1759 PM2 = 1800 to 2359 R.E.S.E.T.

Map prepared by Central Area Crime Analysis Detail on 06/03/19 1005 HRS. For internal distribution only.

Central Area - GTA
TOTAL = 9 (5, 9, 6)
RECOVERED = 5
05/26/19 to 06/01/19

**Indicates ARREST
** Indicates RESET

190114743 (3)
5/28/2019 2000
5/29/2019 0900
765 FIGUEROA TR
STREET/PARKWAYS
FORD E45 2009
[redacted]

190114949 (9)
6/1/2019 0030
6/1/2019 0700
322 S LOS ANGELES ST
STREET/PARKWAYS
HOND CRV 2016
[redacted]

190114998 (6)
5/29/2019 2200
5/30/2019 0200
8TH ST & BROADWAY
STREET/PARKWAYS
TOYT CAM 2005
[redacted]

RECOVERED
190114736 (4)
5/28/2019 2000
5/29/2019 1400
1600 S FIGUEROA ST
PARKING LOT
TOYT PRI 2015
[redacted]

RECOVERED
190114474 (1)
5/26/2019 0100
5/26/2019 0100
1624 S HOPE ST
STREET/PARKWAYS
HOND ACC 2003
[redacted]

RECOVERED
190114508 (2)
5/26/2019 1230
5/26/2019 1700
830 S LOS ANGELES ST
STREET/PARKWAYS
GMC TRN 2018
[redacted]

190114923 (8)
5/31/2019 1800
6/1/2019 0245
312 S ALAMEDA ST
PARKING LOT
SUBA FOR 2001
[redacted]

RECOVERED
190114855 (7)
5/31/2019 1040
5/31/2019 1040
529 S CENTRAL AV
PARKING LOT
TOYT TUN 2014
[redacted]

BK# 5646430

RECOVERED
190114704 (5)
5/29/2019 0030
5/29/2019 0030
615 KOHLER ST
PARKING LOT
MNNI CPR 2013
[redacted]

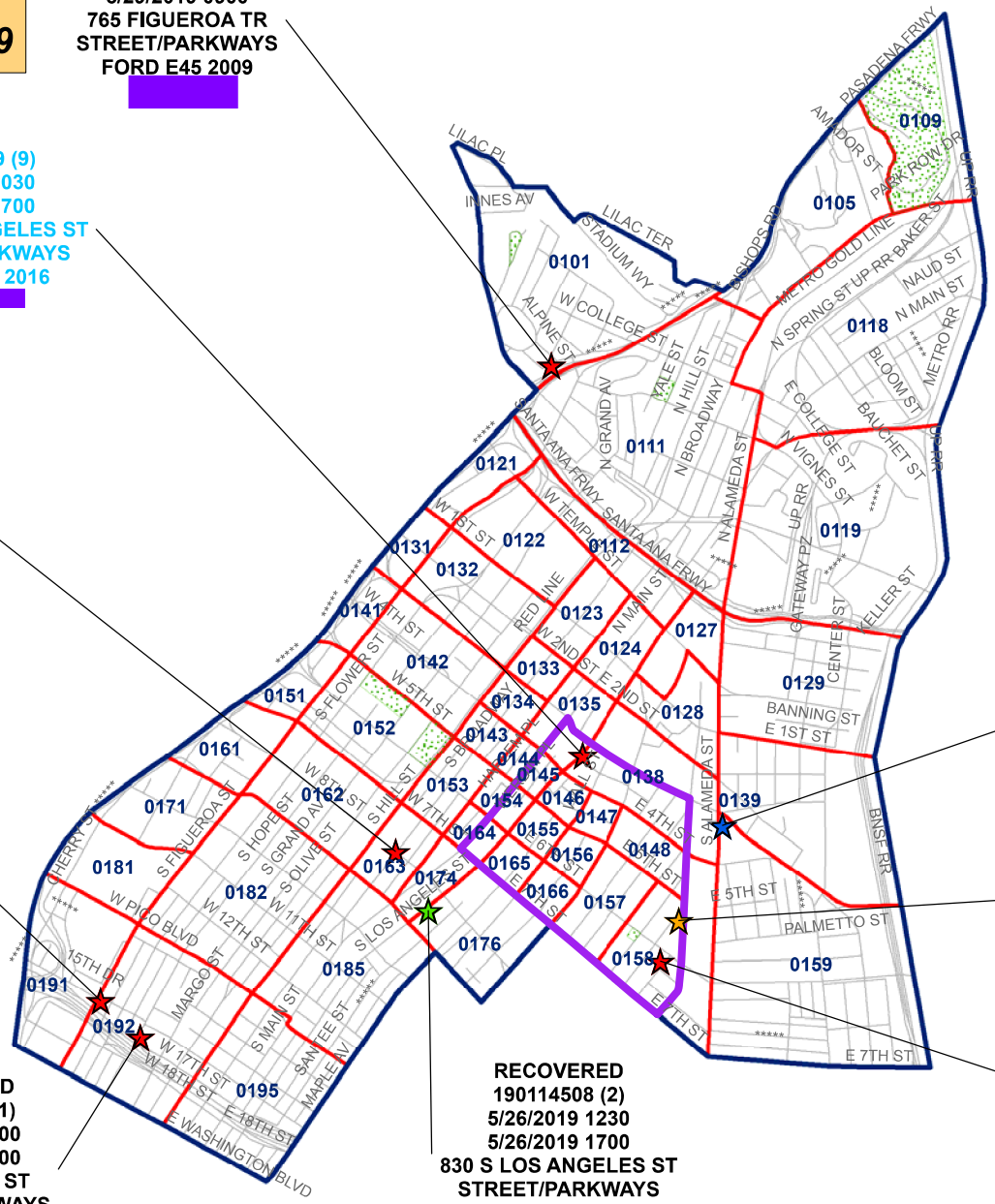

Crime Data (9)
- GTA AM1 (6)
- GTA AM2 (1)
- GTA PM1 (1)
- GTA PM2 (1)

DOW
- Sunday (2)
- Tuesday (2)
- Wednesday (2)
- Friday (2)
- Saturday (1)

2019 YTD - 161
2018 YTD - 152
GOAL = 7.94

RESET - 3
2019 YTD - 26
2018 YTD - 20

AM1 = 0000 to 0559 AM2 = 0600 to 1159 PM1 = 1200 to 1759 PM2 = 1800 to 2359 R.E.S.E.T.

Map prepared by Central Area Crime Analysis Detail on 06/03/19 0940 HRS. For internal distribution only.

Central Area - RECOVERED
TOTAL = 4
05/26/19 to 06/01/19

Recovered Vehicles

Recovered Vehicle Data (4)

PM1 (4)

Recovered DOW

- Friday (1)
- Thursday (1)
- Tuesday (1)
- Wednesday (1)

Recovered RD

- 0158 (1)
- 0185 (1)
- 0192 (2)

STOLEN RD

- 0176 (1)
- 0182 (1)
- 1321 (1)
- 2031 (1)

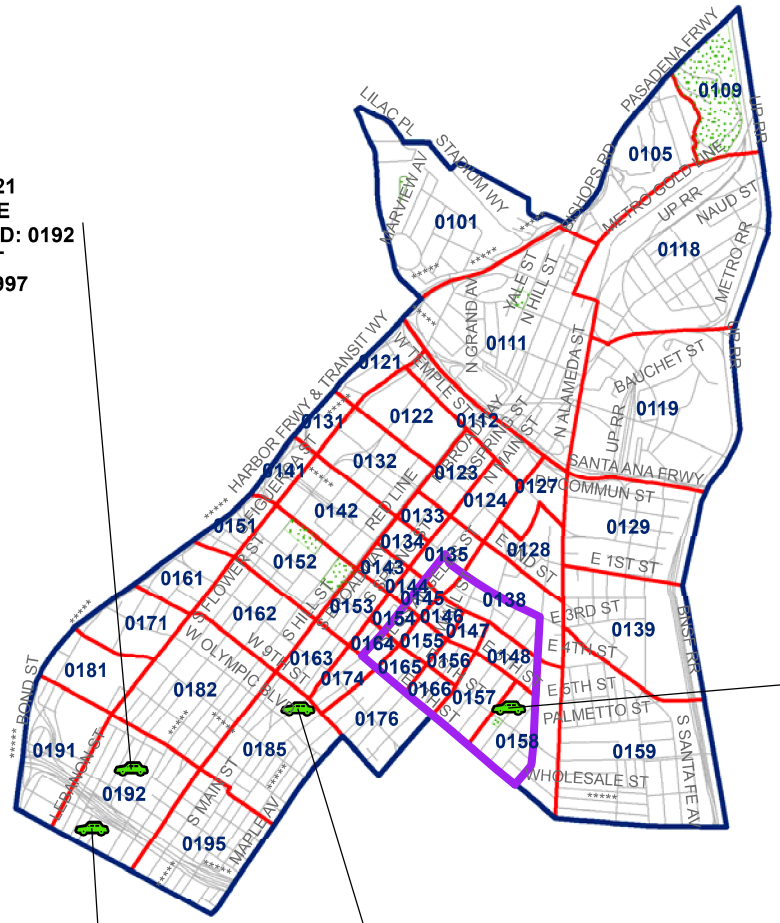

191312359 (3)
STLN DATE: 5/30/2019 RD: 1321
STLN LOC: 23RD ST & MAPLE
RCVD DATE:5/31/2019 TIME: 1400 RD: 0192
RCVD LOC: 1400 S HOPE ST
VEH: [redacted] CA CHEV AST 1997

192006365 (4)
STLN DATE: 2/19/2019 RD: 2031
STLN LOC: SAINT ANDREWS PL & WILSHIRE BL
RCVD DATE:5/29/2019 TIME: 1438 RD: 0158
RCVD LOC: 547 GLADYS AV
VEH: [redacted] CA TOYT PRI 4D 2012

190113323 (1)
STLN DATE: 5/10/2019 RD: 0182
STLN LOC: 900 S FIGUEROA ST
RCVD DATE:5/28/2019 TIME: 1635 RD: 0192
RCVD LOC: 1823 S HOPE ST
VEH: INFI Q50 2018

190114508 (2)
STLN DATE: 5/26/2019 RD: 0176
STLN LOC: 830 S LOS ANGELES ST
RCVD DATE:5/30/2019 TIME: 1555 RD: 0185
RCVD LOC: 922 S MAIN ST
VEH: [redacted] CA GMC TRN 2018

AM1 = 0000 to 0559 AM2 = 0600 to 1159 PM1 = 1200 to 1759 PM2 = 1800 to 2359 R.E.S.E.T.

Map prepared by Central Area Crime Analysis Detail on 06/03/19 0955 HRS. For internal distribution only.

Central Area - BTFV
TOTAL = 41 (38, 27, 27)
05/26/19 to 06/01/19

** RED indicates gun used
** GREEN indicates Arrest
** LGT BLUE indicates in RESET

Crime Data (41)
- BTFV AM1 (9)
- BTFV AM2 (6)
- BTFV PM1 (14)
- BTFV PM2 (12)

DOW
- Sunday (7)
- Monday (4)
- Tuesday (4)
- Wednesday (8)
- Thursday (4)
- Friday (11)
- Saturday (3)

2019 YTD - 679
2018 YTD - 665
GOAL = 33.09

RESET - 5
2019 YTD - 80
2018 YTD - 109

190114964 (39)
6/1/2019 0130
6/1/2019 1350
COLLEGE & FIGUEROA
STREET/PARKWAYS

190114512 (3)
5/26/2019 1629
975 N HILL ST
STREET/PARKWAYS

190114879 (29)
5/31/2019 1100
5/31/2019 1300
111 S CENTRAL AV
PARKING UNDER GROUND/BUILDING

190114511 (2)
5/26/2019 1515
5/26/2019 1620
1000 N BROADWAY
STREET/PARKWAYS

190114959 (35)
5/31/2019 2030
6/1/2019 1030
963 W 2ND ST
STREET/PARKWAYS

190114674 (14)
5/28/2019 1500
5/29/2019 0630
905 CENTENNIAL ST
GARAGE/CARPORT

190114725 (20)
5/29/2019 1300
5/29/2019 1430
300 E 2ND ST
PARKING LOT

190114840 (38)
5/31/2019 2200
800 N ALAMEDA ST
TRAIN DEPOT/TERMINAL,
OTHER THAN MTA

190114574 (10)
5/27/2019 1750
5/27/2019 1810
103 W 4TH ST
STREET/PARKWAYS

190114825 (24)
5/30/2019 1213
5/30/2019 1530
330 S MAIN ST
PARKING LOT

190114479 (1)
5/26/2019 0950
N 3RD ST & HOPE
STREET/PARKWAYS

190114916 (31)
5/31/2019 1400
5/31/2019 1800
TEMPLE & ALAMEDA
STREET/PARKWAYS

190114767 (9)
5/27/2019 1735
5/28/2019 0900
500 S HILL ST
MTA - RED LINE - PERSHING SQUARE

190114770 (16)
5/29/2019 0700
5/29/2019 1700
612 JACKSON ST
VEHICLE, PASSENGER/TRUCK

190114932 (33)
5/31/2019 1930
6/1/2019 0700
6TH ST & BROADWAY
STREET/PARKWAYS

190114556 (7)
5/26/2019 2340
5/27/2019 1100
711 S HOPE ST
PARKING LOT

190114965 (18)
5/29/2019 1200
5/29/2019 1330
CENTER & TEMPLE
STREET/PARKWAYS

190114934 (34)
5/31/2019 1930
8TH ST & GRAND
STREET/PARKWAYS

190114634 (15)
5/28/2019 1845
TRACTION ST & ALAMEDA ST
STREET/PARKWAYS

190114854 (26)
5/30/2019 1900
5/31/2019 0130
848 S GRAND AV
PARKING LOT

190114683 (17)
5/29/2019 0800
600 W 9TH ST
STREET/PARKWAYS

190114792 (25)
5/30/2019 1415
3RD & CROCKER
STREET/PARKWAYS

190114858 (30)
5/31/2019 1200
5/31/2019 1311
300 S SANTA FE AV
STREET/PARKWAYS

190114962 (41)
6/1/2019 1000
6/1/2019 1115
9TH & HOPE
STREET/PARKWAYS

190114766 (6)
5/26/2019 2200
5/27/2019 1330
837 TRACTION AV
STREET/PARKWAYS

190114705 (13)
5/28/2019 1430
1050 S FLOWER ST
STREET/PARKWAYS

190114832 (27)
5/30/2019 2015
5/30/2019 2245
4TH PL & MATEO ST
STREET/PARKWAYS

190114715 (19)
5/29/2019 1230
529 S CENTRAL AV
PARKING LOT

190114917 (36)
5/31/2019 2030
IMPERIAL & JESSE
STREET/PARKWAYS

190114611 (11)
5/27/2019 2100
5/28/2019 0700
1200 S GRAND AV
PARKING LOT

190114918 (32)
5/31/2019 1730
5/31/2019 2300
IMPERIAL & JESSE
STREET/PARKWAYS

190114841 (23)
5/29/2019 2200
5/30/2019 0600
1812 S FLOWER ST
STREET/PARKWAYS

190114723 (21)
5/29/2019 1700
5/29/2019 2200
1012 S LOS ANGELES ST
PARKING LOT

190114549 (8)
5/27/2019 0500 - 0720
645 E 9TH ST
PARKING LOT

190114782 (22)
5/29/2019 1800
5/30/2019 0530
7TH & LOS ANGELES ST
STREET/PARKWAYS

190114557 (5)
5/26/2019 2100
5/27/2019 0500
652 MATEO ST
STREET/PARKWAYS

190114604 (4)
5/26/2019 1830
5/28/2019 0945
15TH & OLIVE
STREET/PARKWAYS

190114935 (37)
5/31/2019 2200
OLYMPIC & LOS ANGELES
STREET/PARKWAYS

190114942 (40)
6/1/2019 0915 - 1142
1030 SANTEE ST
PARKING LOT

190114880 (28)
5/31/2019 0140
315 E 8TH ST
STREET/PARKWAYS

190114769 (12)
5/28/2019 1215
5/28/2019 1235
1211 WHOLESALE ST
PARKING LOT

AM1 = 0000 to 0559 AM2 = 0600 to 1159 PM1 = 1200 to 1759 PM2 = 1800 to 2359 R.E.S.E.T.

Map prepared by Central Area Crime Analysis Detail on 06/03/19 0930 HRS. For internal distribution only.

Central Area - GTP
TOTAL = 1 (10, 7, 7)
05/26/19 to 06/01/19

Crime Data (1)
GTP AM2 (1)
DOW
Sunday (1)

2019 YTD - 142
2018 YTD - 125
GOAL = 5.46

RESET - 0
2019 YTD - 33
2018 YTD - 37

190114794
5/26/2019 0830
532 S OLIVE ST
MTA - BLUE LINE - 7TH AND METRO CENTER
CEL CRE

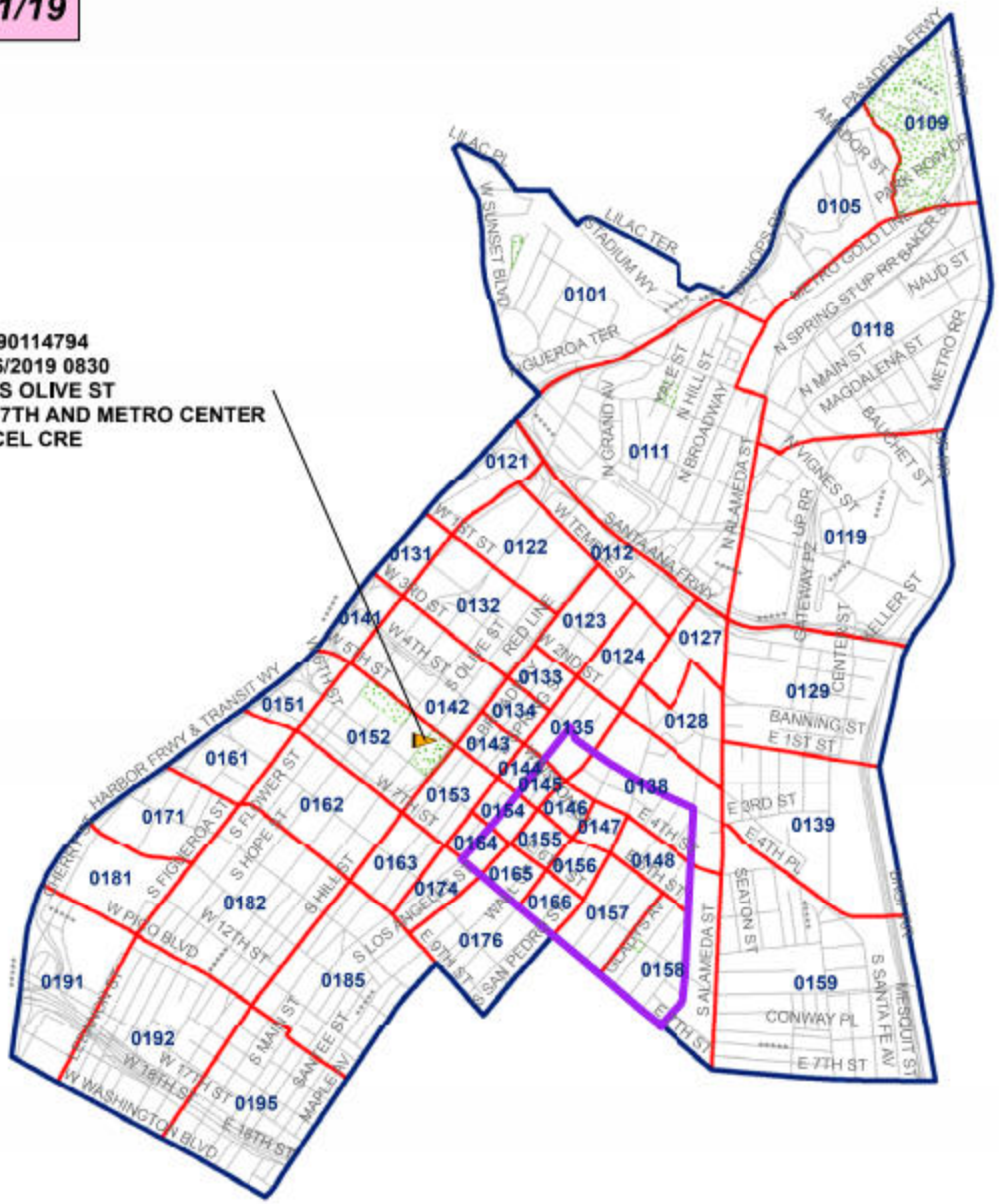

AM1 = 0000 to 0559 AM2 = 0600 to 1159 PM1 = 1200 to 1759 PM2 = 1800 to 2359 R.E.S.E.T.

Map prepared by Central Area Crime Analysis Detail on 06/03/19 1010 HRS. For internal distribution only.

Central Area - THEFT
TOTAL = 47 (51, 50, 43)
05/26/19 to 06/01/19

** GREEN indicates Arrest
** RED indicates gun used
**Light blue indicates RESET

Crime Data (47)
- THEFT AM1 (5)
- THEFT AM2 (12)
- THEFT PM1 (18)
- THEFT PM2 (12)

DOW
- Sunday (6)
- Monday (6)
- Tuesday (6)
- Wednesday (9)
- Thursday (11)
- Friday (3)
- Saturday (6)

2019 YTD - 1184
2018 YTD - 1071
GOAL = 51.38

RESET - 10
2019 YTD - 238
2018 YTD - 257

190114533
5/26/2019 1920
940 W 1ST ST
SGL FAMILY DWELLING
ADV

190114920 (41)
5/31/2019 2300
800 N ALAMEDA ST
MTA - RED LINE - UNION STATION

190114603 (11)
5/27/2019 2100
SOTELLO & NAUD
STREET/PARKWAYS

190114817 (35)
5/30/2019 1730
613 S GRAND AV
BAR/COCKTAIL
CEL

190114831 (31)
5/30/2019 1245
6TH ST & BROADWAY
SIDEWALK

190114681 (19) 5/29/2019 0705
BK# 5642748
190114806 (28) 5/30/2019 0710
BK# 5643881
COFFEE SHOP

190114815 (29)
5/30/2019 0900
171 BLOOM ST
SGL FAMILY DWELLING
CEL

190114690 (21)
5/29/2019 1110
655 S HILL ST
JEWELRY STORE

190114570 (8) 5/27/2019 1430
BK# 5641209
190114605 (12) 5/27/2019 2105
BK# 5641421
190114650 (18) 5/28/2019 1710
BK# 5642306
190114707 (23) 5/29/2019 1435
BK# 5643291
190114837 (32) 5/30/2019 1400
BK# 5644148
190114960 (44) 6/1/2019 1300
750 W 7TH ST
DEPARTMENT STORE - MACYS

190114790 (30)
5/30/2019 0900
GRAND ST & 6TH ST
COFFEE SHOP
BK# 5643974

190114890 (36)
5/30/2019 2200
800 N ALAMEDA ST
SIDEWALK

190114961 (45) 6/1/2019 1830
735 S FIGUEROA ST
OTHER STORE - ZARA

190114919 (40) 5/31/2019 1905
BK# 5645594
190114945 (43) 6/1/2019 1215
BK# 5646279
735 S FIGUEROA ST
DEPARTMENT STORE - TARGET

190115005 (38)
5/30/2019 2330
815 W 7TH ST
BAR/SPORTS BAR

190114812 (34)
5/30/2019 1530
788 S GRAND AV
MARKET
CEL CPA

190114733 (26)
5/29/2019 2230
645 W 9TH ST
SIDEWALK
BIK

190114635 (14)
5/28/2019 1130
800 W OLYMPIC BL
COFFEE SHOP

190114567 (9)
5/27/2019 1430
450 S BROADWAY
OTHER STORE
CEL

190114869 (25)
5/29/2019 2115
1101 S FIGUEROA ST
RESTAURANT/FAST FOOD
CEL CPA

190114797 (20) 5/29/2019 1045
190114795 (33) 5/30/2019 1500
318 E 2ND ST
TMOBILE
CEL

190114833 (37)
5/30/2019 2230
CHICK HEARN & FIGUEROA ST
SIDEWALK

190114665 (17) 5/28/2019 1600
303 E 5TH ST
SIDEWALK

190115001 (46) 6/1/2019 1830
303 E 5TH ST
MARKET

190114555 (4)
5/26/2019 1900
1001 S OLIVE ST
SIDEWALK
BIK

190114581 (7)
5/27/2019 1350
442 S SAN PEDRO ST
OTHER PREMISE

190114636 (6)
5/26/2019 2200
939 S HILL ST
MULTI-UNIT DWELLING

190114963 (42)
6/1/2019 1000
1400 S FIGUEROA ST
CONSTRUCTION SITE

190114692 (16)
5/28/2019 1308
548 S SPRING ST
TOBACCO SHOP

190114732 (27)
5/29/2019 2330
1338 S HOPE ST
SIDEWALK
BIK

190114640 (10)
5/27/2019 1900
5TH ST & SAN PEDRO ST
SIDEWALK
CEL

190114618 (13)
5/28/2019 0800
1835 S HOPE ST
OTHER PREMISE

190114619 (15)
5/28/2019 1215
705 S BROADWAY
JEWELRY STORE

190114974 (47)
6/1/2019 1955
302 E 5TH ST
OTHER BUSINESS

190114515 (3)
5/26/2019 1615
940 SANTEE ST
CLOTHING STORE

190114622 (1)
5/26/2019 1200
585 S SAN PEDRO ST
MISSIONS/SHELTERS

190114818 (24)
5/29/2019 2000
1727 SANTEE ST
MULTI-UNIT DWELLING

190114784 (22)
5/29/2019 1400
417 W 7TH ST
JEWELRY STORE

190114885 (39)
5/31/2019 1040
818 S BROADWAY
OFFICE BUILDING / OFFICE

190114492 (2)
5/26/2019 1400
601 S SAN PEDRO ST
MISSIONS/SHELTERS

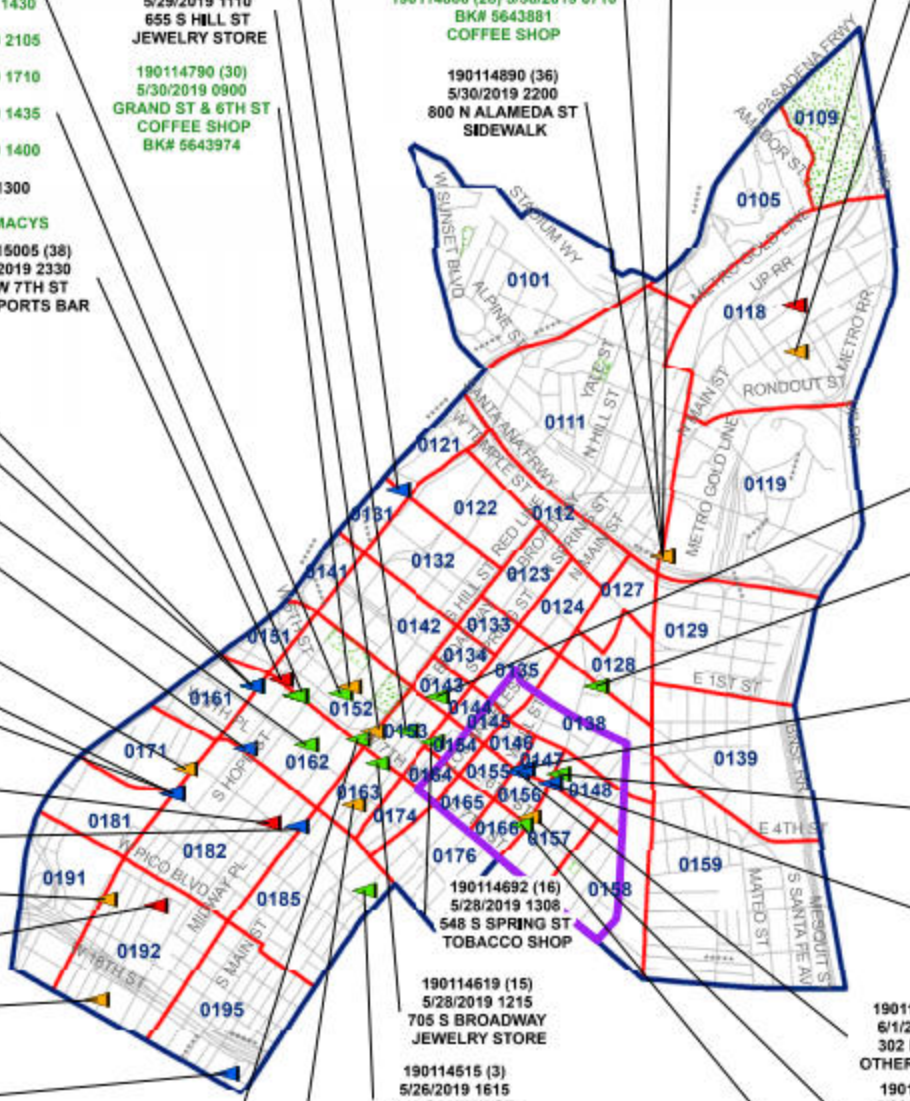

AM1 = 0000 to 0559 AM2 = 0600 to 1159 PM1 = 1200 to 1759 PM2 = 1800 to 2359 R.E.S.E.T.

Map prepared by Central Area Crime Analysis Detail on 06/03/19 0845 HRS. For internal distribution only.

Central Area - SHOTS FIRED
TOTAL = 1 (4, 0, 0)
05/26/19 to 06/01/19

Crime Data (1)
HOM PM2 (1)
DOW
Monday (1)

2019 YTD - 12
2018 YTD - 10
GOAL = 0.63

RESET - 1
2019 YTD - 6
2018 YTD - 3

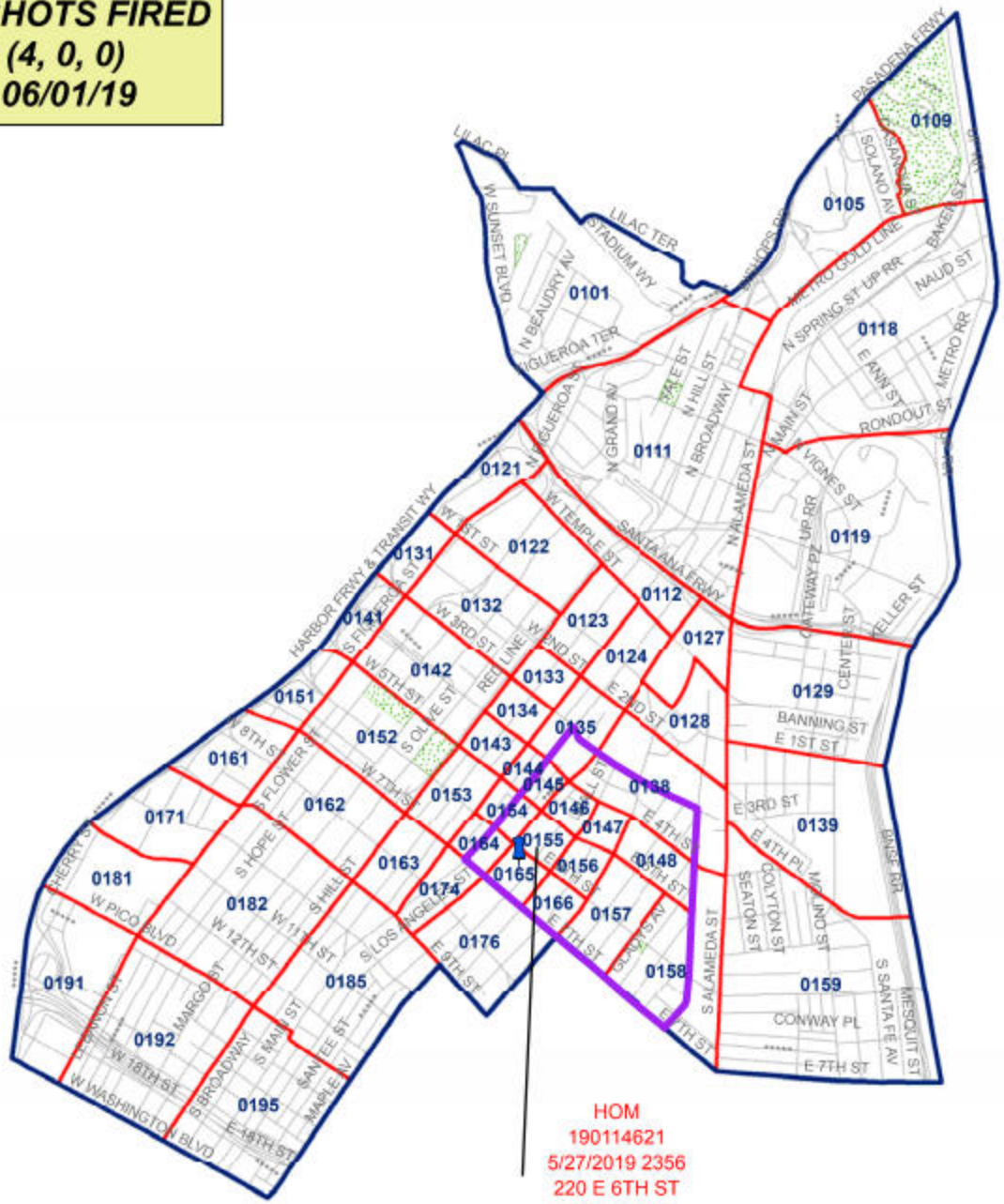

AM1 = 0000 to 0559 AM2 = 0600 to 1159 PM1 = 1200 to 1759 PM2 = 1800 to 2359 R.E.S.E.T.

Map prepared by Central Area Crime Analysis Detail on 06/03/19 1115 hrs. For internal distribution only.